



Release Notes

Map and Energy Data Update | North America
January 2018



Table of Contents

General Release Information	3
How to Install/Access the Update	4
Installed-based PC*MILER Users	4
Web-based PC*MILER Users	5
General Coverage & Statistics	6
General Coverage & Statistics	6
Summary of Updates	8
Map Data Updates	9
Select Regional Updates	9
Alaska	10
Eastern Region	10
Hawaii	10
Midwest Region	10
Northwest Region	12
Plains and Rockies Region	12
South Region	12
Southwest Region	14
Canada	14
Mexico	14
Puerto Rico	14
POI Data Updates	15
Coverage & Statistics	15
Summary of Updates	15
ZIP/Postal Code & City Point Updates	17
Overview	17
Coverage & Statistics	17
Summary of Updates	17
Additions	18
Changes	18
Deletions	23
SPLC Data Updates	24

Coverage & Statistics	24
Summary of Updates.....	24
Changes	24
Toll Data Updates	26
General Coverage and Statistics.....	26
Toll Data Updates.....	28
Energy Data Updates.....	30
General Coverage and Statistics.....	30
Summary of Updates.....	32
Contact Information	33
Glossary & Footnotes	34

ALL RIGHTS RESERVED

You may print one (1) copy of this document for your personal use. Otherwise, no part of this document may be reproduced, transmitted, transcribed, stored in a retrieval system, or translated into any language, in any form or by any means electronic, mechanical, magnetic, optical, or otherwise, without prior written permission from ALK Technologies, Inc.

Copyright © 1986-2018 ALK Technologies, Inc. All Rights Reserved. | www.alk.com

General Release Information

Between version releases of PC*MILER, updates and patches are periodically made available. These may include enhancements to the software or data, access to newer features or functionality¹, or access to newer data releases².

This document provides information on the following release:

Release Type	Map and Energy Data Update
Product/Version Availability^{2,3}	PC*MILER 31 (<i>Windows and AS/400 users</i>) PC*MILER Web 31 PC*MILER Web Services 31
Data Set Name	January 2018 North America (NA) Map and Energy Data Update
Map Data Version	GRD_ALK.NA.2017.04.13.14.1.1
Date of this Release	January 2018
<p>PC*MILER's patches and updates are cumulative, meaning they include items from previously released patches/updates of the same type and for the version identified. PC*MILER's Version 31 Map Data was originally released in June 2017 with updates issued on the following schedule:</p> <ul style="list-style-type: none">• 2017 Q3 Map Data Update released August 2017• 2017 Q4 Map Data Update released December 2017• Map and Energy Data Update released January 2018	

How to Install/Access the Update

Installed-based PC*MILER Users

If you have an installed product version of PC*MILER, the software comes equipped with an updater tool to initiate a download and install of software patches and updates. To access this feature, use the following steps:

NOTE: This feature requires an active Internet connection.

- 1. Close all open instances of PC*MILER and its connectivity products.** If a third-party program that accesses any PC*MILER component is running (for example, PC*MILER | Connect or PC*MILER | Mapping), it must be closed before updating.
2. Confirm the computer has an active Internet connection.
3. Open PC*MILER again, then select **Help > Check for Updates**. After a few moments, the PC*MILER Updater window is displayed. The Updater first checks for valid license information and then begins checking for available updates.
 - **If no updates are listed** in the *Available Updates* window, PC*MILER is up-to-date. Stop here and close the Updater window.
 - **If updates are listed** in the *Available Updates* window, use the remaining steps below to update PC*MILER.
4. In the Download & Install drop-down menu next to each available update, select either **Download & Install** to download and install right away, or **Download** to download now and install later. Selecting either option will begin the download process. The progress of the download will be displayed in a progress bar.
 - **If Download & Install was chosen**, the InstallShield Wizard will open when the download is finished. Follow the instructions to complete the installation. After installing, the update is listed under "Installed Updates" in the Updater window.
 - **If Download was chosen**, the button to the right will say "Install" when the download is finished. The installation can be completed as described above at any time in the future by opening the Updater window and clicking *Install*.
5. Check to make sure the update installed properly. Select **Help > About...** and look for the *Software Version* number under "This Product is Licensed To". It should match what you downloaded.
6. As a last step, confirm that the desired map data set is selected in the **Map > Change Data Set** menu – see *Accessing the Update Data Set* section below.

Accessing the Update Data Set in PC*MILER

After the update data set is installed, open PC*MILER and select **Map > Change Data Set** to confirm the version of the map data that PC*MILER will use to calculate routes. The currently loaded data set will be selected. Ensure that *NA - Latest* is selected to access the new updates available within this release. If you are installing an update **energy data set**, it will only be accessible by selecting *NA - Energy Streets*.

NOTE: Installing a standard map data update won't overwrite the existing map data released with the initial launch of PC*MILER 31, referred to as the *NA - Base* data set. Instead, this update data set – referred to as the *NA - Latest* data set – is installed separately and activated by default. **Installing an energy data set update** will, however, overwrite any existing energy data set already installed for this version.

For AUP Licensed Users: For PC*MILER (North America only), the options in the drop-down will include the base version data set plus any update versions that have been downloaded since the base version (the “Latest” data set listed), including PC*MILER|Streets U.S. and Canadian street-level data if licensed and installed.

Web-based PC*MILER Users

If you are using a web-based product version of PC*MILER, such as PC*MILER Web or PC*MILER Web Services/ALK Maps and with a Premium Solution Level, your account already has access to the newer data in this release. To ensure that your account is accessing recent updates, you must confirm the selection in the Report Data Version and/or the dataVersion fields by following the instructions below.

PC*MILER|Web Users:

1. In the Routes panel, mark the Route Options > Reporting Preferences > **Report Data Version** field with **Current** to select the most recent North America map dataset.
2. OPTIONAL: Select *Save as Default Options* to apply the selection as the default.

PC*MILER Web Services Users:

1. In your interface, mark the **dataset** or **dataVersion** field with **Current** to select the most recent North America map dataset, or **PCM_GT** for the most current energy data set.

DISTANCE COVERAGE					
COUNTRY	STREET-LEVEL⁴ NETWORK IN MILES		HIGHWAY-LEVEL NETWORK IN MILES		LEVEL OF COVERAGE
	17Q4.1	PC*MILER 31 BASE DATA SET (17Q2)	17Q4.1	PC*MILER 31 BASE DATA SET (17Q2)	
UNITED STATES	6,722,833	6,790,880	853,301	847,902	Comprehensive
PUERTO RICO	26,023	26,023	3,082	3,078	High
US VIRGIN ISLANDS	1,386	1,386	199	199	High
CANADA	843,586	843,050	139,369	139,629	Comprehensive
MEXICO	367,804	367,829	98,424	98,390	Intermediate

ADDRESS COVERAGE^{4,6}		
COUNTRY	17Q4.1	PC*MILER 31 BASE DATA SET (17Q2)
UNITED STATES	3,163,723 miles of addressed roads	3,151,316 miles of addressed roads
PUERTO RICO	1,683 miles of addressed roads	1,683 miles of addressed roads
US VIRGIN ISLANDS	There are no addressed roads in the U.S. Virgin Islands at this time	
CANADA	287,582 miles of addressed roads	287,549 miles of addressed roads
MEXICO	There are no addressed roads in Mexico at this time	

Summary of Updates

A general summary of updates in this North America data release include:

- Updates to the road network were made in **126 counties**
- **33** new construction road projects were added
- Truck attributes were updated, totaling **more than 800,000 miles**
- **Truck through-travel** restrictions were updated within 18 city limits
- 53' routing attribution was reviewed and updated in **Nebraska, Nevada, Ohio and Utah**
- Tolls were updated to reflect new rates in **Colorado, Florida, Illinois, Northwest Territories, Ohio, Vermont and Virginia**
- **City points and postal codes were updated** for the U.S. and Canada
- **Four truck stops** and **208 distribution centers** were added to the POI database
- More than **1,400 customer reported issues were fixed**
- **6,000 miles of address ranges** were added in the U.S.

Help Develop ALK's Map Data

Notice an incorrect highway name or missing street address? Want to request a map data change? Use ALK MapSure, our new, easy-to-use online map reporting tool, to send map suggestions or issues to us.

To access MapSure within PC*MILER installed-based products⁴:

- Option 1: Select the Help tab > *Open MapSure in Browser*
- Option 2: Right click the map and select *Report a Map Problem*

For web-based PC*MILER users go directly to <https://mapsure.alk.com> and login. For help with login credentials please contact PC*MILER Support.

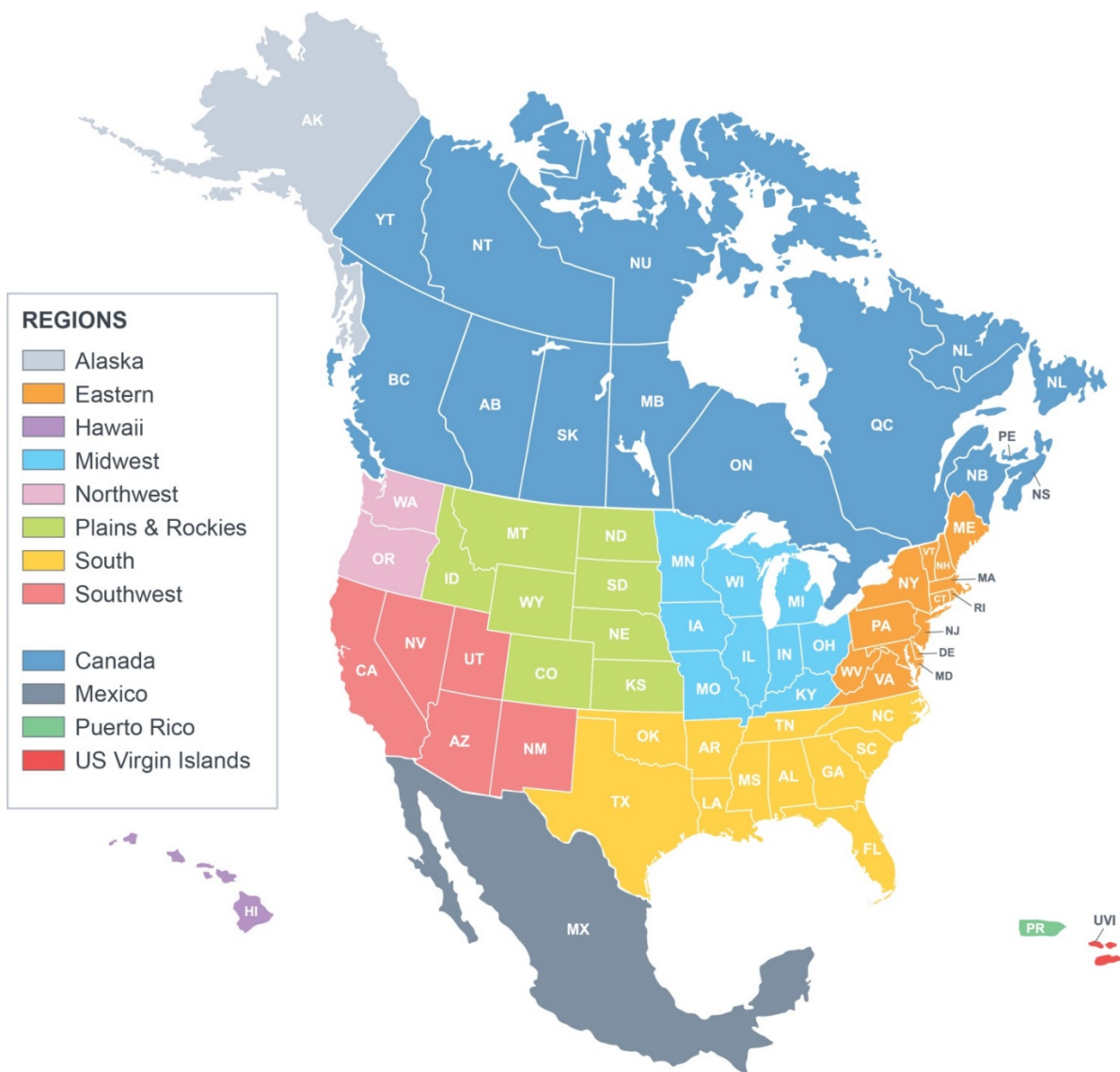
*Disclaimer: Map data enhancement submissions are requests and will not directly update the map data currently installed with PC*MILER. All requests are reviewed by ALK's team of data experts and are taken into consideration for future map data updates.*

Map Data Updates

Map data updates and improvements are a major feature of each PC*MILER release. They are part of our ongoing commitment to enhancing the quality of PC*MILER's truck-specific routing database, mileage calculations, and driving directions.

Select Regional Updates

The release notes are grouped into the following regions. Please note that only select updates are summarized. Other enhancements may also be included in this release.



NOTE: Some data features described below may require an applicable license.

Alaska

There are no changes to report for this region.

Eastern Region

STATE	NEW CONSTRUCTION & OTHER UPDATES
VIRGINIA	<ul style="list-style-type: none"> • Future US-460 (Application Corridor Q) – Intersection of VA-80, VA-609 and VA-693 reconfigured to allow access for the future Application Corridor Q. Breaks, VA <i>37.292981N, 82.280054W</i> • Southgate Drive – This project includes the realignment of Southgate Drive and Research Drive; two roundabouts on Southgate Drive at Duck Pond Drive and Research Drive; and a new diverging diamond at US-460. Blacksburg, VA <i>37.216357N, 80.423732W</i> • Updates to the road network were made in the following counties: Roanoke City
STATE	TRUCK-SPECIFIC UPDATES
MAINE	<ul style="list-style-type: none"> • Posted weight limits were reviewed and updated
PENNSYLVANIA	<ul style="list-style-type: none"> • Truck through-travel restrictions were updated in the following areas: North Hanover

Hawaii

There are no changes to report for this region.

Midwest Region

STATE	NEW CONSTRUCTION & OTHER UPDATES
ILLINOIS	<ul style="list-style-type: none"> • Northeast McDonough (IL-366) – New limited access road from US-136 to US-67 on the northwest side of Macomb, IL. Macomb, IL <i>40.448504N, 90.738395W</i> • Elgin O'Hare Western Access Project – IL-390 has been upgraded to a limit access highway between I-290 and IL-83. Chicago, IL <i>41.983309N, 87.993075W</i>
INDIANA	<ul style="list-style-type: none"> • US-33 & US-30 Interchange – The interchange of US-33 and US-30 reconfigured into a new larger cloverleaf. Fort Wayne, IN <i>41.126917N, 85.196731W</i>

	<ul style="list-style-type: none"> • Eskew Road Extension – New section of Eskew Road from IN-62 to a new roundabout at Millersburg Road. Booneville, IN <i>38.055154N, 87.294624W</i> • Tom Hessian Drive – Phase one of Tom Hessian Drive now open to traffic between Fairland Road and West 300 North. Fairland, IN <i>39.577699N, 85.820554W</i>
MICHIGAN	<ul style="list-style-type: none"> • Roundabout at Ten Mile Road and Napier Road – Intersection of Ten Mile Road and Napier Road reconfigured into a roundabout. Detroit, MI <i>42.463838N, 83.556799W</i> • South Broad Street Roundabout – Intersection of South Broad Street and East Church Street reconfigured into a roundabout. Adrian, MI <i>41.896774N, 84.034959W</i> • Updates to the road network were made in the following counties: Ogemaw, Osceola, Presque Isle, St. Joseph, Tuscola, Ingham, Otsego, Roscommon, Genesee, Kalamazoo, Sanilac, Clare, Dickinson, Eaton, Emmet, Gladwin, Gratiot, Oceana, Ontonagon, Oscoda, Shiawassee, Berrien, Crawford, Lenawee, Luce, Mackinac, Saginaw, Schoolcraft, Hillsdale, Washtenaw, Wayne, Huron, Lapeer, Manistee, Mason, Missaukee, Montmorency, Gogebic, Marquette, Mecosta, Menominee, Midland, Alpena, Arenac, Ionia, Isabella, Livingston, Montcalm, Muskegon, St. Clair, Van Buren, Barry, Calhoun, Clinton, Houghton, Iosco, Oakland, Antrim, Bay, Cass, Charlevoix, Cheboygan, Iron, Benzie, Chippewa, Kalkaska, Lake, Leelanau, Macomb, Monroe, Newaygo, Alcona, Alger, Baraga, Branch
MINNESOTA	<ul style="list-style-type: none"> • Hwy-169 Interchange Improvement – Southbound entrance and exit ramps of US-169 and West 16th Street demolished. Hopkins, MN <i>44.967954N, 93.400882W</i>
MISSOURI	<ul style="list-style-type: none"> • I-49 Exit 176 – Diamond interchanged at junction of I-49 and East 155th Street reconfigured into a diverging diamond interchange with a roundabout at East 155th Street and Outer Road. Kansas City, MO <i>38.843738N, 94.529349W</i> • US-50 & MO-131 – Intersection of US-50 and MO-131 reconfigured into a J-Turn intersection. Holden, MO <i>38.850652N, 93.990501W</i>
OHIO	<ul style="list-style-type: none"> • Yankee Road Roundabout – Interchange of Yankee Road and Princeton Road reconfigured into a roundabout. Cincinnati, OH <i>39.391456N, 84.384068W</i> • Salzman Road Extension – Extension of Salzman road to Todhunter Road. Monroe, OH <i>39.456794N, 84.39825W</i> • Updates to the road network were made in the following counties: Guernsey
WISCONSIN	<ul style="list-style-type: none"> • McCanna Parkway Extension – Extension of McCanna Parkway connecting to a roundabout at Bushnell Road. Burlington, WI <i>42.668895N, 88.257592W</i>

STATE	TRUCK-SPECIFIC UPDATES
ILLINOIS	<ul style="list-style-type: none"> Truck through-travel restrictions were updated in the following areas: Hodgkins, Joliet, University Park, Manteno, Morris
KENTUCKY	<ul style="list-style-type: none"> Truck through-travel restrictions were updated in the following areas: Scottsville
MICHIGAN	<ul style="list-style-type: none"> Truck through-travel restrictions were updated in the following areas: Galesburg
OHIO	<ul style="list-style-type: none"> 53' routing attribution was reviewed and updated Truck through-travel restrictions were updated in the following areas: Barnesville

Northwest Region

STATE	NEW CONSTRUCTION & OTHER UPDATES
OREGON	<ul style="list-style-type: none"> Updates to the road network were made in the following counties: Klamath, Marion, Linn, Polk, Lane, Curry, Jackson, Benton, Coos

Plains and Rockies Region

STATE	NEW CONSTRUCTION & OTHER UPDATES
KANSAS	<ul style="list-style-type: none"> County Route 408 & 412 Roundabout – Intersection of County route 408 and County Route 412 reconfigured into a roundabout. Manhattan, KS <i>39.191712N, 96.641399W</i>
NORTH DAKOTA	<ul style="list-style-type: none"> 12th Avenue Northeast & 9th Street Northeast – Intersection of 12th Avenue Northeast and 9th Street Northeast reconfigured into a roundabout. Fargo, ND <i>46.890783N, 96.883001W</i>
STATE	TRUCK-SPECIFIC UPDATES
KANSAS	<ul style="list-style-type: none"> Truck through-travel restrictions were updated in the following areas: Olathe, Ottawa, Edwardsville
NEBRASKA	<ul style="list-style-type: none"> 53' routing attribution was reviewed and updated

South Region

STATE	NEW CONSTRUCTION & OTHER UPDATES
ALABAMA	<ul style="list-style-type: none"> US-231 Exit Reconfiguration – Interchange of US-231 and Martin Road reconfigured into a diamond ramp. Huntsville, AL <i>34.671463N, 86.57407W</i>
ARKANSAS	<ul style="list-style-type: none"> Updates to the road network were made in the following counties: Poinsett, Sebastian, Phillips, Sharp, Pope, Pike, Stone, Perry, Pulaski

<p style="text-align: center;">FLORIDA</p>	<ul style="list-style-type: none"> • I-4 Ultimate Project Exit 75 – Southbound left handed exit at I-75A moved to the right side of I-4. Orlando, FL 28.473014N, 81.458412W • I-4 Ultimate Project Gore Street Entrance Ramp – Gore Street to southbound I-4 ramp has been reconfigured. Orlando, FL 28.528826N, 81.386944W • I-4 Ultimate Project Keller Road Alignment – Keller Road realigned and now viaducts Maitland Boulevard on the westbound side. This includes a new frontage road and a westbound off ramp for Maitland Summit Boulevard. Orlando, FL 28.632617N, 81.398532W • Grand National Drive – Extended Grand National Drive across I-4 to connect Oak Ridge Road and Major Boulevard. Orlando, FL 28.472024N, 81.455533W • Innovation Way Exit 20 – I-75 eastbound exit 20 demolished at International Corporate Park Boulevard, exit 20 moved one quarter of a mile west to Innovation Way. Orlando, FL 28.450752N, 81.173326W
<p style="text-align: center;">NORTH CAROLINA</p>	<ul style="list-style-type: none"> • Community House Road Roundabouts – Two new roundabouts at the intersections of Community House Road with Bryant Farms Road and Willow Rock Drive. Charlotte, NC 35.043332N, 80.829949W • Wilmington Outer Loop (I-140) – New stretch of I-140 between US-74/76 and US-17, including full access ramps at US-74/76, Mount Misery Road, Cedar Hill Road and US-17. Wilmington, NC 34.260507N, 78.081661W • US-321 & US-221 Intersection Upgrade – Intersection of US-321 and US-221 moved 500 feet south. Echo Park, NC 36.138146N, 81.670127W • US-70 & Davis Mill Road Exit – Intersection of US-70 and Stevens Chapel Road/Davis Mill Road reconfigured into an above grade interchange. Smithfield, NC 35.482862N, 78.245785W • US-70 & US-70 Bus Exit – Intersection of US-70 and US-70 Bus reconfigured into an above grade interchange. Smithfield, NC 35.491784N, 78.270842W • Updates to the road network were made in the following counties: Bertie, Beaufort, Bladen, Alleghany, Caldwell, Alamance, Anson, Ashe, Avery, Burke
<p style="text-align: center;">TENNESSEE</p>	<ul style="list-style-type: none"> • US-321 at Fort Loudoun Dam – New Bridge on US-321 replacing highway crossing on the Fort Loudoun Dam. Lenoir City, TN 35.78868N, 84.248754W
<p style="text-align: center;">STATE</p>	<p style="text-align: center;">TRUCK-SPECIFIC UPDATES</p>
<p style="text-align: center;">GEORGIA</p>	<ul style="list-style-type: none"> • Truck through-travel restrictions were updated in the following areas: Palmetto, Social Circle
<p style="text-align: center;">NORTH CAROLINA</p>	<ul style="list-style-type: none"> • Truck through-travel restrictions were updated in the following areas: Troutman

Southwest Region

STATE	NEW CONSTRUCTION & OTHER UPDATES
NEVADA	<ul style="list-style-type: none"> • USA Parkway – New 12-mile long extension of NV-439 (USA Parkway) connecting I-80 to US-50 at Silver Springs. Silver Springs, NV <i>39.401505N, 119.269087W</i> • Updates to the road network were made in the following counties: Lincoln, Storey, White Pine, Esmeralda, Humboldt, Lyon, Mineral, Nye, Churchill, Elko, Eureka, Lander
NEW MEXICO	<ul style="list-style-type: none"> • Updates to the road network were made in the following counties: Harding, Los Alamos, Mora, Roosevelt, San Miguel, Santa Fe
UTAH	<ul style="list-style-type: none"> • Mountain View Corridor – Extension of Mountain View Corridor, a limit access freeway, from West 5400 South to 4100 South. Salt Lake City, UT <i>112.032968W, 40.667413N</i>
STATE	TRUCK-SPECIFIC UPDATES
ARIZONA	<ul style="list-style-type: none"> • Truck through-travel restrictions were updated in the following areas: Tolleson
CALIFORNIA	<ul style="list-style-type: none"> • Truck through-travel restrictions were updated in the following areas: Irwindale, Industry
NEVADA	<ul style="list-style-type: none"> • 53' routing attribution was reviewed and updated
UTAH	<ul style="list-style-type: none"> • 53' routing attribution was reviewed and updated

Canada

PROVINCE	NEW CONSTRUCTION & OTHER UPDATES
BRITISH COLUMBIA	<ul style="list-style-type: none"> • 53rd Avenue & 203rd Street Roundabout – Intersection of 53rd Avenue and 203rd Street reconfigured into a roundabout. Vancouver, BC <i>49.098486N, 122.659791W</i>
ONTARIO	<ul style="list-style-type: none"> • Updates to the road network were made in the following counties: Hamilton
NORTHWEST TERRITORIES	<ul style="list-style-type: none"> • Mackenzie Valley Highway – A new, all-season road connecting Tuktoyaktuk to Inuvik, NT. Tuktoyaktuk, NT <i>69.395436N, 133.030561W</i>

Mexico

There are no changes to report for this region.

Puerto Rico

There are no changes to report for this region.

US Virgin Islands

There are no changes to report for this region.

POI Data Updates

ALK products provide the ability to search, display and route to millions of business points of interest (POIs) verified by Infogroup®, a leading provider of business data. ALK also maintains a unique set of truck-specific POIs including truck stops, intermodal terminals, weigh stations and rest areas. POIs in PC*MILER are located strategically for truck access and provide a safe way for drivers to access businesses most relevant to them.

Coverage & Statistics

The total number of all POIs included in this data set is as follows:

NORTH AMERICA*	8,077,015
-----------------------	-----------

** Most POI coverage currently limited to U.S. and Canada.*

This list highlights exclusive POI types from the total POI data available in this data set:

TRUCK-SPECIFIC POIS	
BORDER CROSSINGS	3,027
CAT SCALES™	1,748
DIESEL EXHAUST FLUID	2,002
DISTRIBUTION CENTERS	808
HIGHWAY EXITS	48,951
GEOGRAPHIC FEATURES	476,624
INTERMODAL TERMINALS	276
INTERSECTIONS	65,143
LCV LOTS	60
REST AREAS	2,687
TRUCK STOPS	6,846
TRUCK WASHES	654
WEIGH STATIONS	1,179

Summary of Updates

We conducted an update of all major categories of POIs in the U.S. and Canada including hotels, restaurants, gas stations, entertainment, medical, and retail.

Truck-Specific POI Updates

This list highlights a few POI types from the total POI data available:

SELECT POI UPDATES	
INTERSECTIONS	<ul style="list-style-type: none">• All highway intersection POIs were updated
BORDER CROSSING*	<ul style="list-style-type: none">• All border POIs were updated
DISTRIBUTION CENTERS	<ul style="list-style-type: none">• 208 new locations were added to the database
STATE WEIGH STATIONS	<ul style="list-style-type: none">• One new location was added to the database
TRUCK STOPS	<ul style="list-style-type: none">• Four new locations were added to the database

* *Border defined as any changes in jurisdiction between states, provinces or countries.*

ZIP/Postal Code & City Point Updates

Overview

PC*MILER's ZIP/postal code data updates enhance the PC*MILER database with new codes or new acceptable names for existing codes. The following types of ZIP/postal codes are included in this release: U.S. ZIP codes, Mexican postal codes, and Canadian postal codes⁷.

ALK's North American map and geocoding database includes city point data at the local, municipal, and state-equivalent level. City points can be geocoded and either displayed on a map or used in routing. This update enhances the database with new cities and new acceptable city names.

Coverage & Statistics

ALK maintains an extensive database of city points, ZIP codes, and postal codes in order to provide accurate geocoding in all of its products. This data currently covers:

COUNTRY	NUMBER OF CITY POINTS	NUMBER OF ZIP/POSTAL CODES
UNITED STATES	190,172	51,054
PUERTO RICO	2,251	207
US VIRGIN ISLANDS	251	26
CANADA	18,013	852,836 ⁷
MEXICO	56,977	143,493

Summary of Updates

TYPE	SUMMARY
ADDITIONS	<ul style="list-style-type: none">• 15 new U.S. ZIP codes or acceptable names
CHANGES	<ul style="list-style-type: none">• 96 U.S. ZIP codes changed to better align them with their service area• 83 ZIP code county names changed• One Canadian postal code changed to better align it with its service area• Nine city points changed to better align with their geographic location• One city point name changed

DELETIONS	• One erroneous city point removed
------------------	------------------------------------

Additions

These codes were added to the data as new codes or new acceptable names to an existing code or city location.

U.S. ZIP Codes Added

- 00905 San Juan, PR, San Juan
- 34756 Bella Collina, FL, Lake
- 44203 Coventry Township, OH, Summit
- 44306 Coventry Township, OH, Summit
- 44319 Coventry Township, OH, Summit
- 45011 Fairfield Township, OH, Butler
- 45013 Fairfield Township, OH, Butler
- 45014 Fairfield Township, OH, Butler
- 45015 Fairfield Township, OH, Butler
- 56547 Moorhead, MN, Clay
- 60526 La Grange, IL, Cook
- 80504 Mead, CO, Weld
- 80603 Commerce City, CO, Weld
- 80640 Commerce City, CO, Weld

Changes

U.S. ZIP Code Changes

ZIP Code Location Adjustments:

The locations of these postal codes were changed to better align them with their service area.

- 04737 Clayton Lake, ME, Clayton Lake
- 15057 Mc Donald, PA, Washington
- 16694 Wood, PA, Huntingdon
- 16866 Philipsburg, PA, Centre
- 18015 Bethlehem, PA, Northampton
- 18015 Fountain Hill, PA, Northampton
- 18025 Bethlehem, PA, Lehigh
- 19319 Cheyney, PA, Delaware
- 19397 Southeastern, PA, Chester
- 19398 Southeastern, PA, Chester
- 19399 Southeastern, PA, Chester
- 19493 Valley Forge, PA, Chester
- 19494 Valley Forge, PA, Chester

- 19495 Valley Forge, PA, Chester
- 19496 Valley Forge, PA, Chester
- 20588 Cheltenham, MD, Prince George's
- 20588 Columbia, MD, Prince George's
- 20588 DHS, MD, Prince George's
- 20701 Annapolis Jct, MD, Howard
- 20701 Annapolis Junction, MD, Howard
- 21041 Ellicott City, MD, Howard
- 21043 Daniels, MD, Howard
- 21043 Ellicott City, MD, Howard
- 21043 Ilchester, MD, Howard
- 21043 Oella, MD, Howard
- 21076 Hanover, MD, Anne Arundel
- 21104 Henryton, MD, Carroll
- 21104 Marriottsville, MD, Carroll
- 21104 Marriottsvl, MD, Carroll
- 21104 Woodstock, MD, Carroll
- 21161 White Hall, MD, Harford
- 21206 Baltimore, MD, Balt City
- 21206 Raspeburg, MD, Balt City
- 21209 Baltimore, MD, Balt City
- 21209 Mount Washington, MD, Balt City
- 21209 Mt Washington, MD, Balt City
- 21226 Baltimore, MD , Baltimore
- 21226 Carvel Beach, MD , Baltimore
- 21226 Chestnut Hill Cove, MD , Baltimore
- 21226 Chstnt HI Cv, MD , Baltimore
- 21226 Clearwater Beach, MD , Baltimore
- 21226 Clearwatr Bch, MD , Baltimore
- 21226 Curtis Bay, MD , Baltimore
- 21226 Greenland Bch, MD , Baltimore
- 21226 Greenland Beach, MD , Baltimore
- 21226 Orchard Beach, MD , Baltimore
- 21226 Stoney Beach, MD , Baltimore
- 21234 Baltimore, MD, Baltimore
- 21234 Parkville, MD, Baltimore
- 21235 Baltimore, MD, Baltimore
- 21241 Baltimore, MD, Baltimore
- 21289 Baltimore, MD, Baltimore
- 21290 Baltimore, MD, Balt City
- 21657 Queen Anne, MD, Queen Anne's
- 21679 Wye Mills, MD, Talbot
- 38686 Walls, MS, DeSoto
- 44319 Coventry Township, OH, Summit

- 80102 Bennett, CO, Adams
- 80160 Littleton, CO, Arapahoe
- 80165 Littleton, CO, Arapahoe
- 80230 Denver, CO, Denver
- 80230 Lowry, CO, Denver
- 80230 Montclair, CO, Denver
- 80266 Denver, CO, Adams
- 80471 Pinecliffe, CO, Boulder
- 84403 Ogden, UT, Weber
- 84403 South Ogden, UT, Weber
- 84403 South Weber, UT, Weber
- 84403 Uintah, UT, Weber
- 92628 Costa Mesa, CA, Orange
- 93454 Rancho Suey, CA, San Luis Obispo
- 93454 Santa Maria, CA, San Luis Obispo
- 93707 Fresno, CA, Fresno
- 93744 Fresno, CA, Fresno
- 93755 Fresno, CA, Fresno
- 94016 Daly City, CA, San Mateo
- 94206 Sacramento, CA, Sacramento
- 94207 Sacramento, CA, Sacramento
- 94211 Sacramento, CA, Sacramento
- 94247 Sacramento, CA, Sacramento
- 94262 Sacramento, CA, Sacramento
- 94277 Sacramento, CA, Sacramento
- 94284 Sacramento, CA, Sacramento
- 94285 Sacramento, CA, Sacramento
- 94293 Sacramento, CA, Sacramento
- 94294 Sacramento, CA, Sacramento
- 94614 Oakland, CA, Alameda
- 94707 Albany, CA, Alameda
- 94707 Berkeley, CA, Alameda
- 94707 Kensington, CA, Alameda
- 94998 Novato, CA, Marin
- 95230 Farmington, CA, San Joaquin
- 95799 W Sacramento, CA, Yolo
- 95799 West Sacramento, CA, Yolo
- 95852 Sacramento, CA, Sacramento
- 95899 Sacramento, CA, Sacramento

ZIP Code County Name Changes:

- 15057 Mc Donald, PA, Washington
- 16866 Philipsburg, PA, Centre
- 18015 Bethlehem, PA, Northampton

- 18015 Fountain Hill, PA, Northampton
- 18025 Bethlehem, PA, Lehigh
- 19319 Cheyney, PA, Delaware
- 19397 Southeastern, PA, Chester
- 19398 Southeastern, PA, Chester
- 19399 Southeastern, PA, Chester
- 19493 Valley Forge, PA, Chester
- 19494 Valley Forge, PA, Chester
- 19495 Valley Forge, PA, Chester
- 19496 Valley Forge, PA, Chester
- 20701 Annapolis Jct, MD, Howard
- 20701 Annapolis Junction, MD, Howard
- 21041 Ellicott City, MD, Howard
- 21043 Daniels, MD, Howard
- 21043 Ellicott City, MD, Howard
- 21043 Ilchester, MD, Howard
- 21043 Oella, MD, Howard
- 21076 Hanover, MD, Anne Arundel
- 21104 Henryton, MD, Carroll
- 21104 Marriottsville, MD, Carroll
- 21104 Marriottsvl, MD, Carroll
- 21104 Woodstock, MD, Carroll
- 21161 White Hall, MD, Harford
- 21206 Baltimore, MD, Balt City
- 21206 Raspeburg, MD, Balt City
- 21209 Baltimore, MD, Balt City
- 21209 Mount Washington, MD, Balt City
- 21209 Mt Washington, MD, Balt City
- 21226 Baltimore, MD , Baltimore
- 21226 Carvel Beach, MD , Baltimore
- 21226 Chestnut Hill Cove, MD , Baltimore
- 21226 Chstnt HI Cv, MD , Baltimore
- 21226 Clearwater Beach, MD , Baltimore
- 21226 Clearwatr Bch, MD , Baltimore
- 21226 Curtis Bay, MD , Baltimore
- 21226 Greenland Bch, MD , Baltimore
- 21226 Greenland Beach, MD , Baltimore
- 21226 Orchard Beach, MD , Baltimore
- 21226 Stoney Beach, MD , Baltimore
- 21234 Baltimore, MD, Baltimore
- 21234 Parkville, MD, Baltimore
- 21289 Baltimore, MD, Baltimore
- 21290 Baltimore, MD, Balt City
- 21679 Wye Mills, MD, Talbot

- 80102 Bennett, CO, Adams
- 80160 Littleton, CO, Arapahoe
- 80165 Littleton, CO, Arapahoe
- 80230 Denver, CO, Denver
- 80230 Lowry, CO, Denver
- 80230 Montclair, CO, Denver
- 80471 Pinecliffe, CO, Boulder
- 84403 Ogden, UT, Weber
- 84403 South Ogden, UT, Weber
- 84403 South Weber, UT, Weber
- 84403 Uintah, UT, Weber
- 93454 Rancho Suey, CA, San Luis Obispo
- 93454 Santa Maria, CA, San Luis Obispo
- 93707 Fresno, CA, Fresno
- 93744 Fresno, CA, Fresno
- 93755 Fresno, CA, Fresno
- 94016 Daly City, CA, San Mateo
- 94206 Sacramento, CA, Sacramento
- 94207 Sacramento, CA, Sacramento
- 94211 Sacramento, CA, Sacramento
- 94247 Sacramento, CA, Sacramento
- 94262 Sacramento, CA, Sacramento
- 94277 Sacramento, CA, Sacramento
- 94285 Sacramento, CA, Sacramento
- 94293 Sacramento, CA, Sacramento
- 94294 Sacramento, CA, Sacramento
- 94588 Pleasanton, CA, Alameda
- 94614 Oakland, CA, Alameda
- 94707 Albany, CA, Alameda
- 94707 Berkeley, CA, Alameda
- 94707 Kensington, CA, Alameda
- 94998 Novato, CA, Marin
- 95230 Farmington, CA, San Joaquin
- 95799 W Sacramento, CA, Yolo
- 95799 West Sacramento, CA, Yolo
- 95852 Sacramento, CA, Sacramento

Canadian Postal Code⁷ Changes

Postal Code Location Adjustments:

- Edmonton International Airport T9E 0V3

City Point Changes

City Points Moved:

The locations of these City Points were changed to better align them to a more geographically centralized location.

- Boundary, WA, Whatcom
- Champion, PA, Westmoreland
- Cracraft, BC, Mount Waddington
- Fording River, BC, East Kootenay
- New Pine Creek, CA, Modoc
- Pinecliffe, CO, Gilpin
- Port of Harvey, BC, Mount Waddington
- Village Island, BC, Mount Waddington
- Waugh, MB, Division No 1

Deletions

These codes were removed from the data due to the code's official cancellation by the governing authority; removal of an erroneous duplicate point; a record with an erroneous county; a code's previously acceptable name that is no longer being accepted; or the removal of a record that is found to be a non-city.

City Points Removed

Erroneous City Points Removed:

- Ashley, IN, Steuben

SPLC Data Updates

A Standard Point Location Code⁸ (SPLC) enables the PC*MILER database to generate routes for rating and freight bill auditing. A SPLC provides each point originating freight and each point receiving freight in North America with a unique code number associated with that point's geographic location. This update enhances the database with new codes or new acceptable names for an existing code.

Coverage & Statistics

Currently ALK has 112,421 SPLC codes in accordance with the National Motor Freight Traffic Association (NMFTA), which owns and maintains this data.

Summary of Updates

Updates include:

TYPE	SUMMARY
ADDITIONS	There are no additions to report
CHANGES	The locations of 23 SPLC points were updated to better align them with their service area
DELETIONS	There are no deletions to report

Changes

SPLC Location Corrections:

The locations of these codes were changed to better align them with their service area.

- 051940000 Waugh, MB, Division No 1
- 080102000 Fording River, BC, East Kootenay
- 084335000 Port of Harvey, BC, Mount Waddington
- 084363000 Cracroft, BC, Mount Waddington
- 204524000 Nuremberg, PA, Schuylkill
- 208585000 Chadds Ford, PA, Delaware
- 212820000 Wood, PA, Bedford
- 215872000 Apollo, PA, Armstrong
- 217599000 Champion, PA, Westmoreland
- 232333000 Parkville, MD, Baltimore
- 235199000 Queen Anne, MD, Queen Anne's
- 235719000 Wye Mills, MD, Talbot

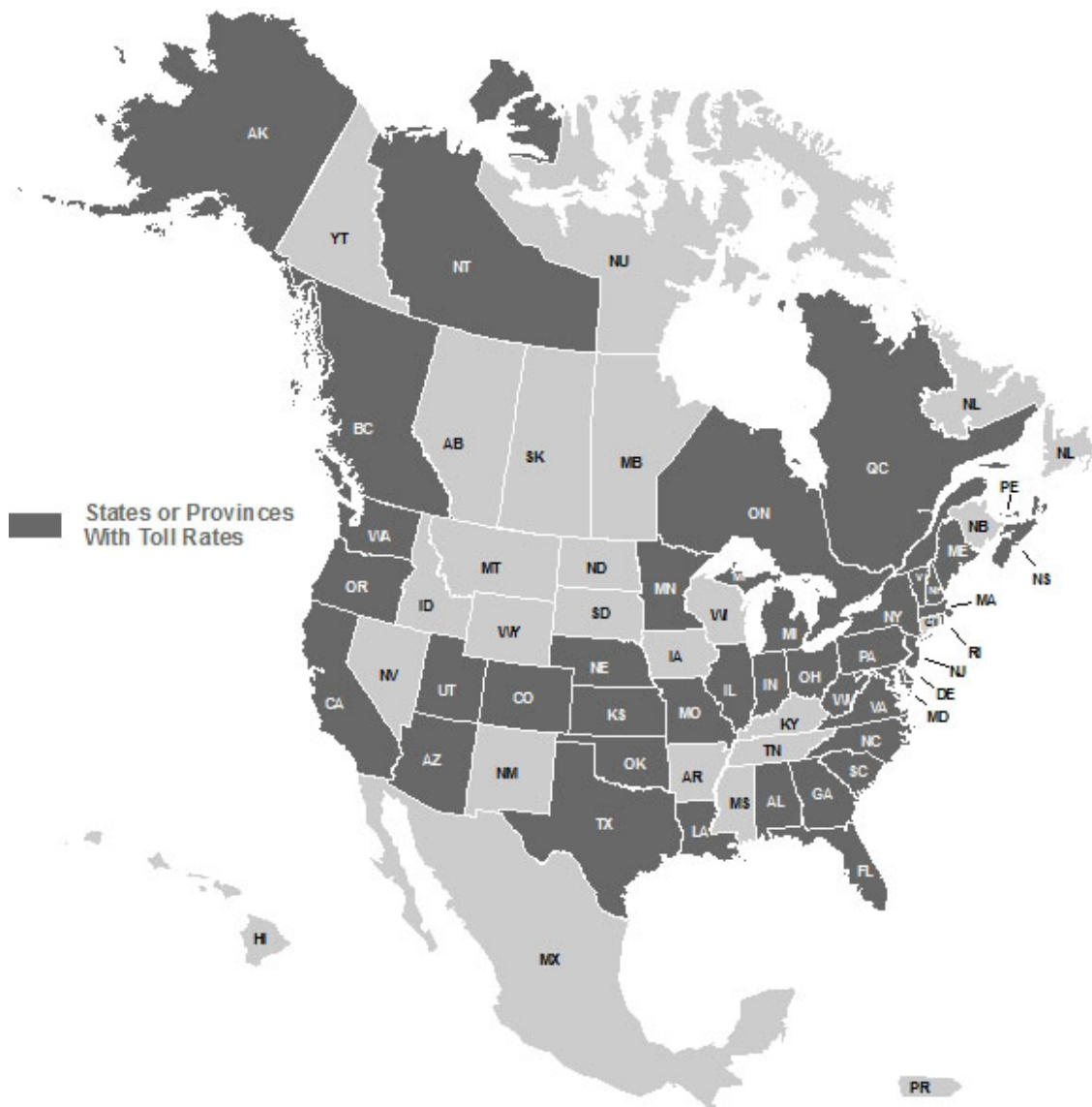
- 236303000 Ellicott City, MD, Howard
- 236381000 Annapolis Junction, MD, Howard
- 236724000 Hanover, MD, Anne Arundel
- 359467000 Fairfield, OH, Butler
- 503957000 Glyndon, MN, Clay
- 742892000 Pinecliffe, CO, Boulder
- 744132000 Bennett, CO, Adams
- 752113000 Pinecliffe, CO, Gilpin
- 757287000 Center, CO , Rio Grande
- 795760000 Benson, AZ, Cochise
- 875638000 Farmington, CA, San Joaquin

Toll Data Updates

PC*MILER maintains 2,737 physical toll plaza locations across North America⁵. At each toll plaza, toll costs for cash and discount toll programs, ticket and barrier systems, time of day variations, and vehicle dimensions based on weight, axle count, and trailer count are modeled depending on how the tolling authority charges for its tolls.

Updates to PC*MILER's toll cost database⁵ ensure that recent toll costs published by tolling authorities are reported in PC*MILER's route calculations.

General Coverage and Statistics



Supported Toll Discount Programs

Many tolling authorities offer standard discount plans to receive reduced toll rates. The following is a list of the supported discount programs in PC*MILER where when selected, discounted toll rates (if available), will be reported.

Discount Program	Valid In
407 ETR Transponder	ON Canada
A25 Transponder	QC Canada
A30 EXPRESS Transponder	QC Canada
BreezeBy	OR
Downbeach Express Pass	NJ
E-Pass	TX
E-Pass Canada	NS Canada
ExpressPass	NY, ON Canada
EXpressToll	CO
EZ Tag	TX
E-ZPass	DE, IL, IN, ME, MD, MA, NH, NJ, NY, NC, OH, PA, RI, VA, WV
E-ZPass-NJ	NJ
E-ZPASS-MA	MA
E-ZPass-WV	WV
FasTrak	CA
GeauxPass	LA
Good To Go	WA

Discount Program	Valid In
GO-PASS	CO
I-Pass	IL
K-Tag	KS
Laredo Trade Tag	TX
LeeWay	FL
MACPASS	NS Canada
NC Quick Pass	NC
NEXPRESS TOLL	MI, ON Canada
Palmetto Pass (PAL PASS)	SC
Peach Pass	GA
PikePass	OK
RiverLink	IN, KY
StraitPASS	PEI Canada
SunPass	FL
TollTag	LA, TX
TxTag	TX

Special Release Notes

NOTE: When generating routes, if a specific departure or arrival date/time is chosen, the toll rate that is in effect during that specified period will be reported. If no departure or arrival date/time is specified, the time period will be chosen based on the date of the system clock and the most recent rates available for the version.

NOTE: If multiple product versions of PC*MILER's Toll Data are being used (e.g. PC*MILER 31 and PC*MILER 30), there may be different updates available for one version and not the other. This is because a newer road network with newer toll roads/rates may be accessible in more recent product versions. Because of this, ALK recommends using the current product version of PC*MILER, with the most recently released toll and map data updates installed, to calculate routes, mileage, toll costs and maps.

Toll Data Updates

The tables below identify the new toll rates included in this release and when each rate change went into effect.

Colorado

<i>Road</i>	<i>Change</i>
E-470	Rates increased effective 1/1/2018

Florida

<i>Road</i>	<i>Change</i>
Alligator Alley	Rates increased effective 10/29/2017
Beachline Expressway	Rates increased effective 10/29/2017
Florida's Turnpike	Rates increased effective 10/29/2017
Homestead Extension of Florida's Turnpike	Rates increased effective 10/29/2017
Pinellas Bayway	Rates increased effective 10/29/2017
Polk Parkway	Rates increased effective 10/29/2017
Rickenbacker Causeway	Rates increased effective 11/1/2017
Sawgrass Expressway	Rates increased effective 10/29/2017
Selmon Expressway I-4 Connectors	Rates increased effective 10/29/2017

Seminole Expressway	Rates increased effective 10/29/2017
Suncoast Parkway	Rates increased effective 10/29/2017
Sunshine Skyway Bridge	Rates increased effective 10/29/2017
Southern Connector Extension	Rates increased effective 10/29/2017
Venetian Causeway	Rates increased effective 11/1/2017
Veterans Expressway	Rates increased effective 10/29/2017
Wekiva Parkway	Rates increased for FDOT section effective 10/29/2017
Western Beltway (FL-429)	Rates increased effective 10/29/2017

Ohio

<i>Road</i>	<i>Change</i>
Ohio Turnpike	Rates increased effective 1/1/2018

Vermont

<i>Road</i>	<i>Change</i>
Mount Mansfield Toll Road	Rates increased effective 5/21/2017

Virginia

<i>Road</i>	<i>Change</i>
Midtown Tunnel	Rates increased effective 1/1/2018
Downtown Tunnel	Rates increased effective 1/1/2018

Northwest Territories, Canada

<i>Road</i>	<i>Change</i>
Deh Cho Bridge	Rates increased effective 10/1/2017

Other Toll-Related Updates

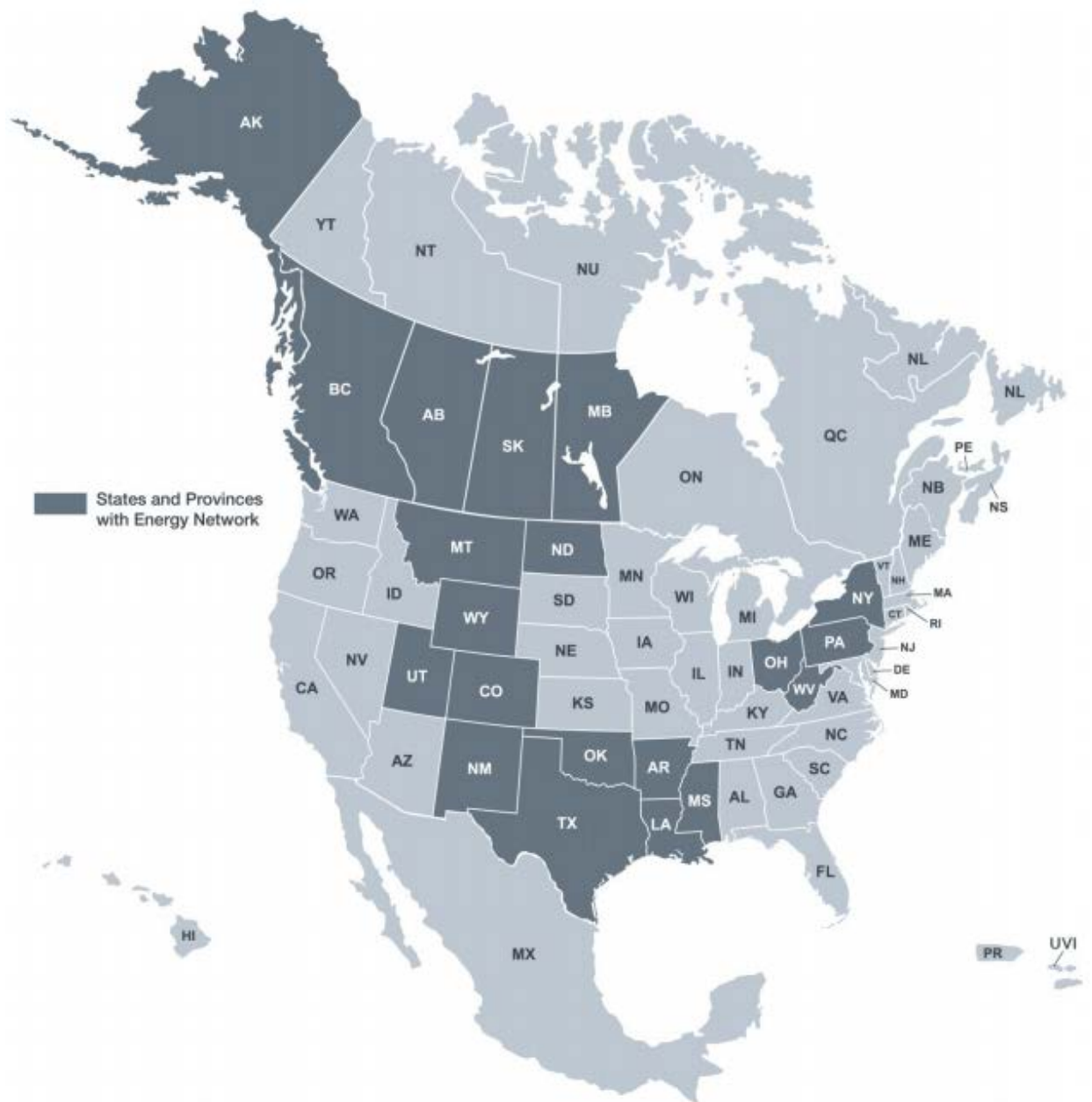
The following new roads have been added to the map database along with their corresponding toll costs:

- In **Illinois** – IL 390 opened extension of IL-390 tollway from 88.022173W,41.985017N to 87.96211W,41.983097N on 11/1/2017

Energy Data Updates

PC*MILER's Energy map data⁹ is an integrated energy-focused map data set for the oil and gas industry. It includes access roads and infrastructure for active oil and gas wells across North America.

General Coverage and Statistics



The following states/provinces have existing energy network (lease roads) and/or related POIs:

REGION	ROAD NETWORK	POI TYPES		
		WELL ¹⁰	FACILITY ¹⁰	LAND SURVEY ADDRESS
UNITED STATES				
ALASKA	✓	✓		
ARKANSAS	✓	✓		✓
CALIFORNIA	✓	✓		✓
COLORADO	✓	✓	✓	✓
LOUISIANA	✓	✓	✓	✓
MISSISSIPPI	✓	✓		✓
MONTANA	✓	✓	✓	✓
NEW MEXICO	✓	✓	✓	✓
NEW YORK	✓	✓		
NORTH DAKOTA	✓	✓	✓	✓
OHIO	✓	✓		✓
OKLAHOMA	✓	✓	✓	✓
PENNSYLVANIA	✓	✓		
TEXAS	✓	✓		
UTAH	✓	✓	✓	✓
WEST VIRGINIA	✓	✓		
WYOMING	✓	✓	✓	✓
CANADA				
ALBERTA	✓	✓	✓	✓
BRITISH COLUMBIA	✓	✓	✓	✓
MANITOBA	✓	✓		✓
SASKATCHEWAN	✓	✓		✓

Land Survey addresses accessible include addresses from the Public Land Survey System (PLSS) and the Dominion Land Survey (DLS) including Land Survey Grids (LSDs).

Special Release Notes

NOTE: For installed-based PC*MILER users, if an update is available, the Energy Map Data Set will install as a separate map data set. After the update data set is installed, open PC*MILER and select **Map > Change Data Set** to confirm the version of the map data that PC*MILER will use to calculate routes.

Summary of Updates

- Energy network was added to **California**
- Energy network was updated in **Colorado** and **North Dakota**
- **Well POIs** and **Land Survey Addresses** were added to **California**

Contact Information

Contact

PC*MILER Technical Support

H: 8:00 AM – 5:00 PM Eastern Time,
Monday-Friday, except U.S. holidays

P: 800-377-6453, ext. 2

P: 609-683-0220, ext. 2 (outside the U.S.)

E: pcmsupport@alk.com

W: <https://support.pcmiler.com>

PC*MILER Sales

H: 9:00 AM – 5:00 PM Eastern Time,
Monday-Friday, except U.S. holidays

P: 800-377-6453, ext. 1

P: 609-683-0220, ext. 1 (outside the U.S.)

E: sales@alk.com

W: www.pcmiler.com

About ALK Technologies

ALK Technologies is a transportation technology company dedicated to defining the optimal route to success through innovative routing, mileage, mapping and mobile navigation solutions. From trusted industry standard data to seamless integration, ALK solutions are developed for a broad range of industries, workforces, and everyday drivers on the road. For over 35 years, its suite of powerful solutions, including PC*MILER®, CoPilot®, and ALK® Maps™, have set the foundation for safe and efficient journeys worldwide – one mile, one driver, one vehicle at a time. ALK is a Trimble (NASDAQ: TRMB) Company and part of its international Transportation and Logistics Division, visit: www.alk.com.

Glossary & Footnotes

Glossary

Useful terms found in this report:

- **Street-level** – complete road network including residential streets
- **Highway-level** – road network comprised of mostly primary roads and highways
- **POI** – Point of Interest
- **SPLC** – Standard Point Location Code

Footnotes

¹ For applicable products and license types.

² If a PC*MILER installed-based product was purchased along with ALK's Annual Support & Update Program (an AUP license purchase), customers are entitled to use PC*MILER during the term of their agreement as well as to receive data updates when and if available. Otherwise, PC*MILER is purchased as a Perpetual license. For more information on upgrading a Perpetual license to an AUP license, please contact a PC*MILER Account Executive at 800-377-6453 ext. 1 or email sales@alk.com.

³ Applicable web-based product purchase required.

⁴ For installed-based PC*MILER users, requires PC*MILER|Streets license for the appropriate region. For web-based PC*MILER users, requires a login at the Premium Solution Level.

⁵ For installed-based PC*MILER users, requires a PC*MILER|Tolls license.

⁶ Numbers exclude highways and any other roads that don't have actual house numbers.

⁷ For installed-based PC*MILER users, requires a Canadian Postal Code Add-on license.

⁸ For installed-based PC*MILER users, requires a Standard Point Location Code (SPLC) Add-on license.

⁹ For installed-based PC*MILER users, requires a PC*MILER|Energy license. For web-based PC*MILER users, requires a login at the Premium Solution Level.

¹⁰ Not all Energy POI types are accessible in all ALK products. See individual product specifications for details; for example Wells and Facilities are not accessible in an installed-based version of PC*MILER.